











Australian Marine Park IUCN Zone

-  Special Purpose Zone (trawl)
-  Multiple Use Zone (IUCN VI)
-  Habitat Protection Zone (IUCN IV)
-  Recreational Use Zone (IUCN IV)
-  National Park Zone (IUCN II)
-  Sanctuary Zone (IUCN Ia)

Key ecological feature

-  Ancient coastline at 125 m depth contour
-  Mermaid Reef and Commonwealth waters surrounding Rowley Shoals
-  Continental Slope Demersal Fish Communities
-  Collaborative Australian Protected Areas

 Basin outline